

Figure 1. Ridge topography

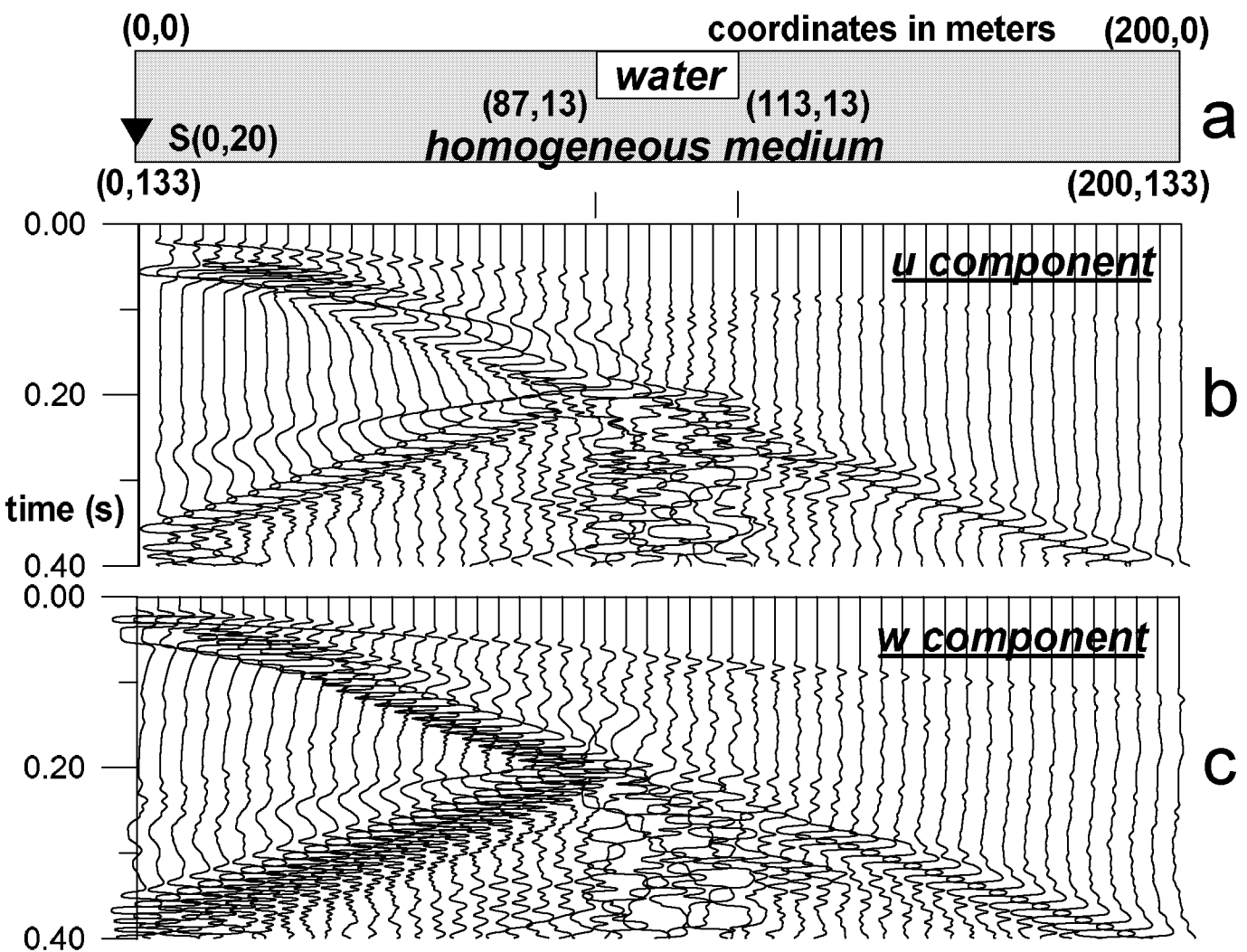


Figure 2. Water basin in solid medium

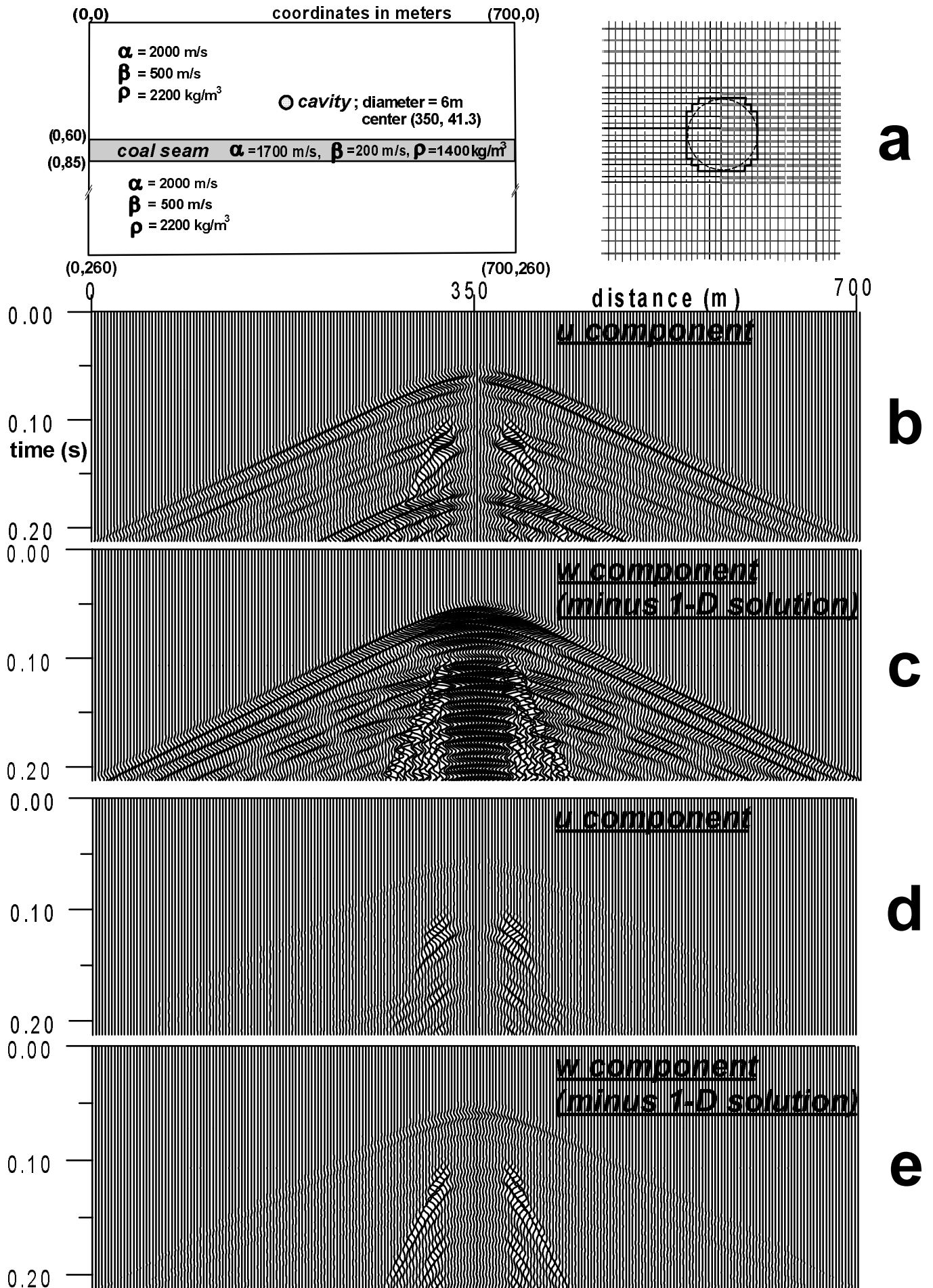


Figure 3. Underground cavity and coal seam

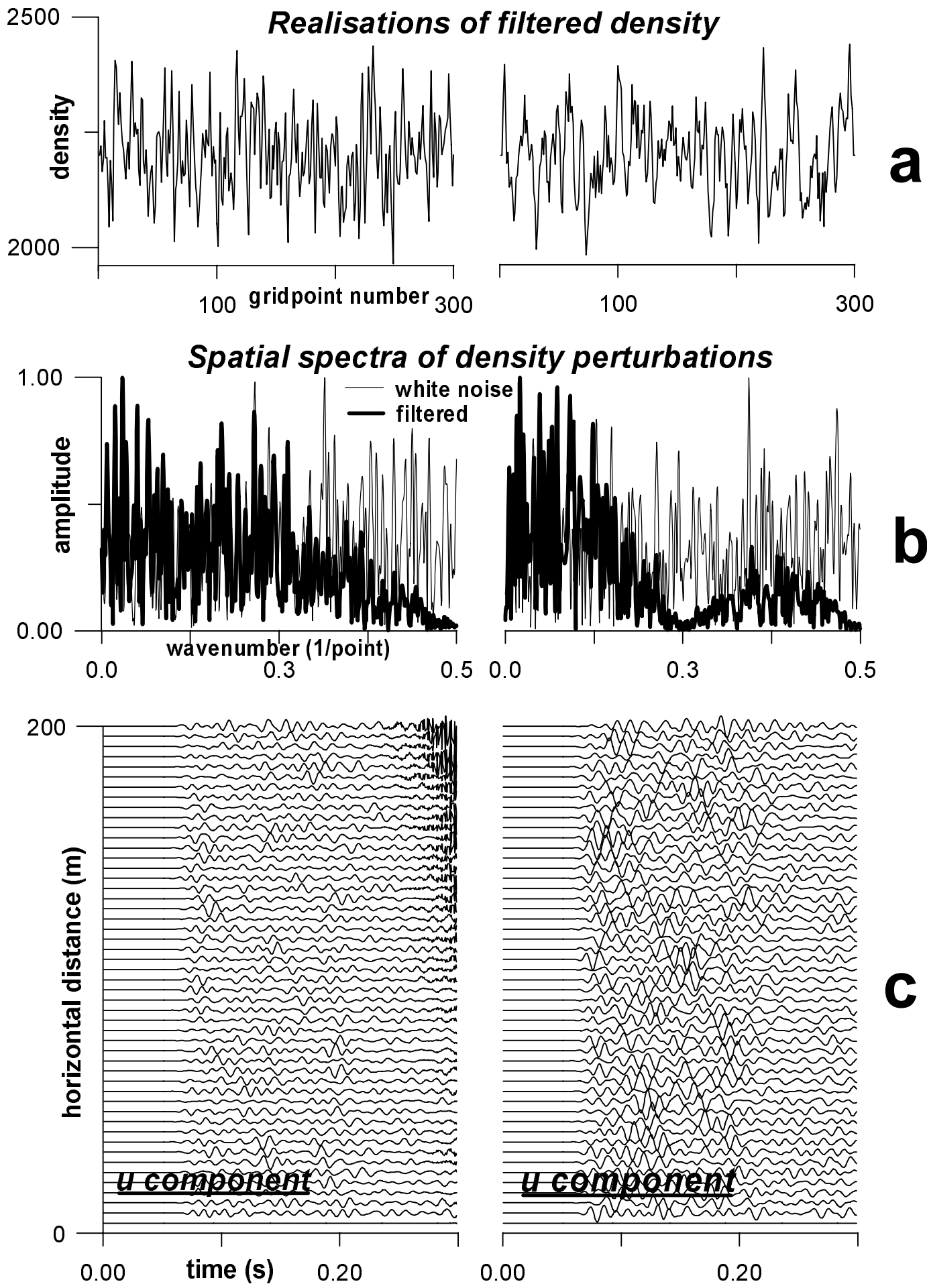


Figure 4. Homogeneous model with perturbed parameters